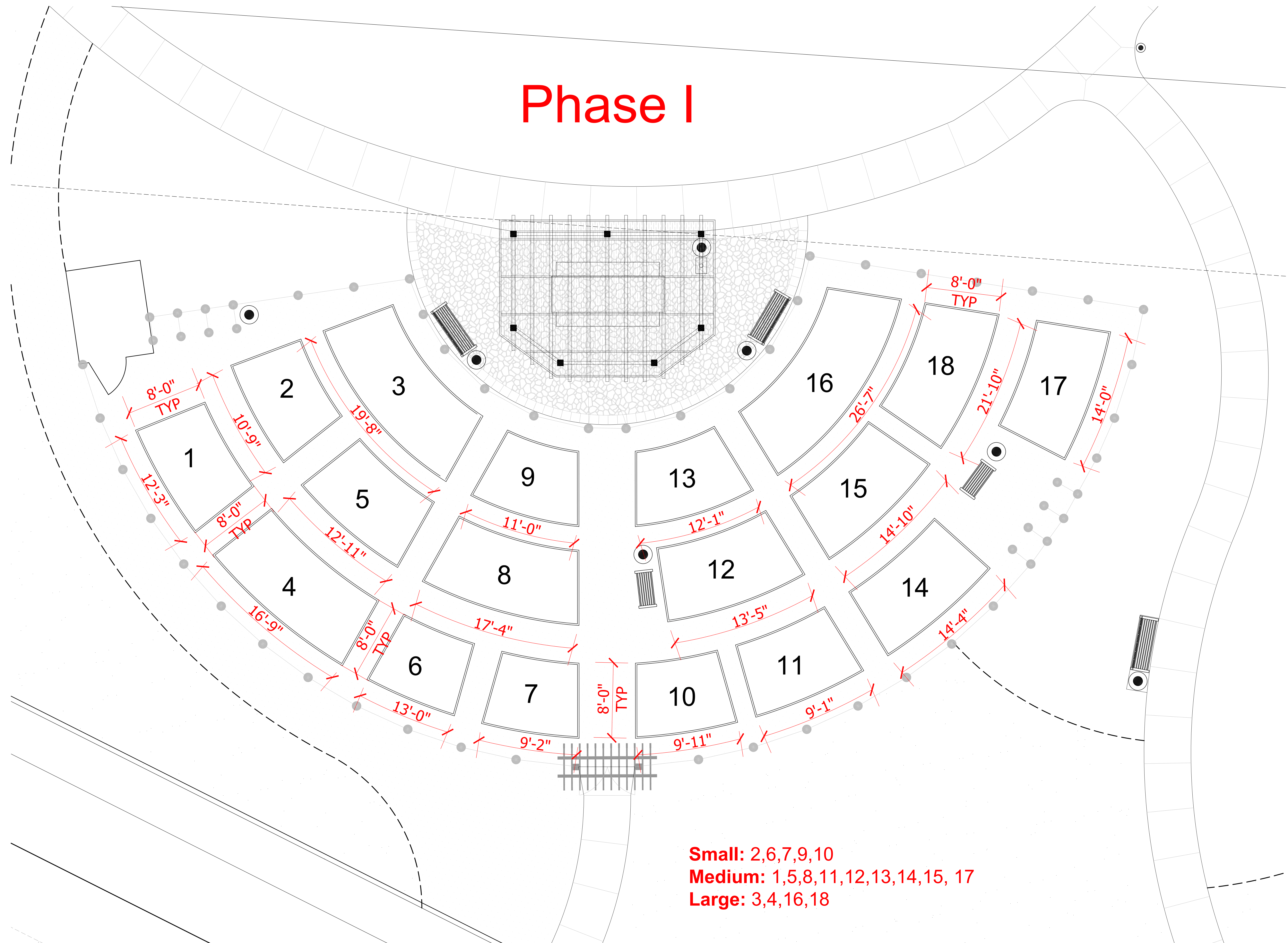
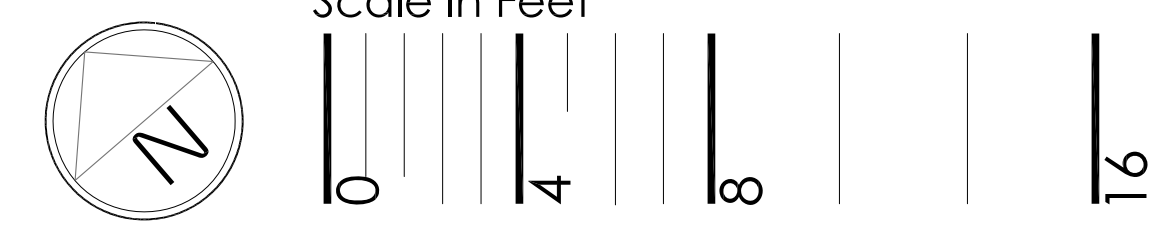


Phase I



Small: 2,6,7,9,10
Medium: 1,5,8,11,12,13,14,15, 17
Large: 3,4,16,18





Know what's below.
Call before you dig.

LEGEND

- MD METRO DISTRICT MAINTAINED
- D DEMONSTRATION GARDEN, METRO DISTRICT MAINTAINED
- # COMMUNITY GARDEN PLOT FOR RENT
- # COMMUNITY GARDEN PLOT FOR RENT, LOCATED WITHIN DENVER ROADWAY SIGHT TRIANGLE*

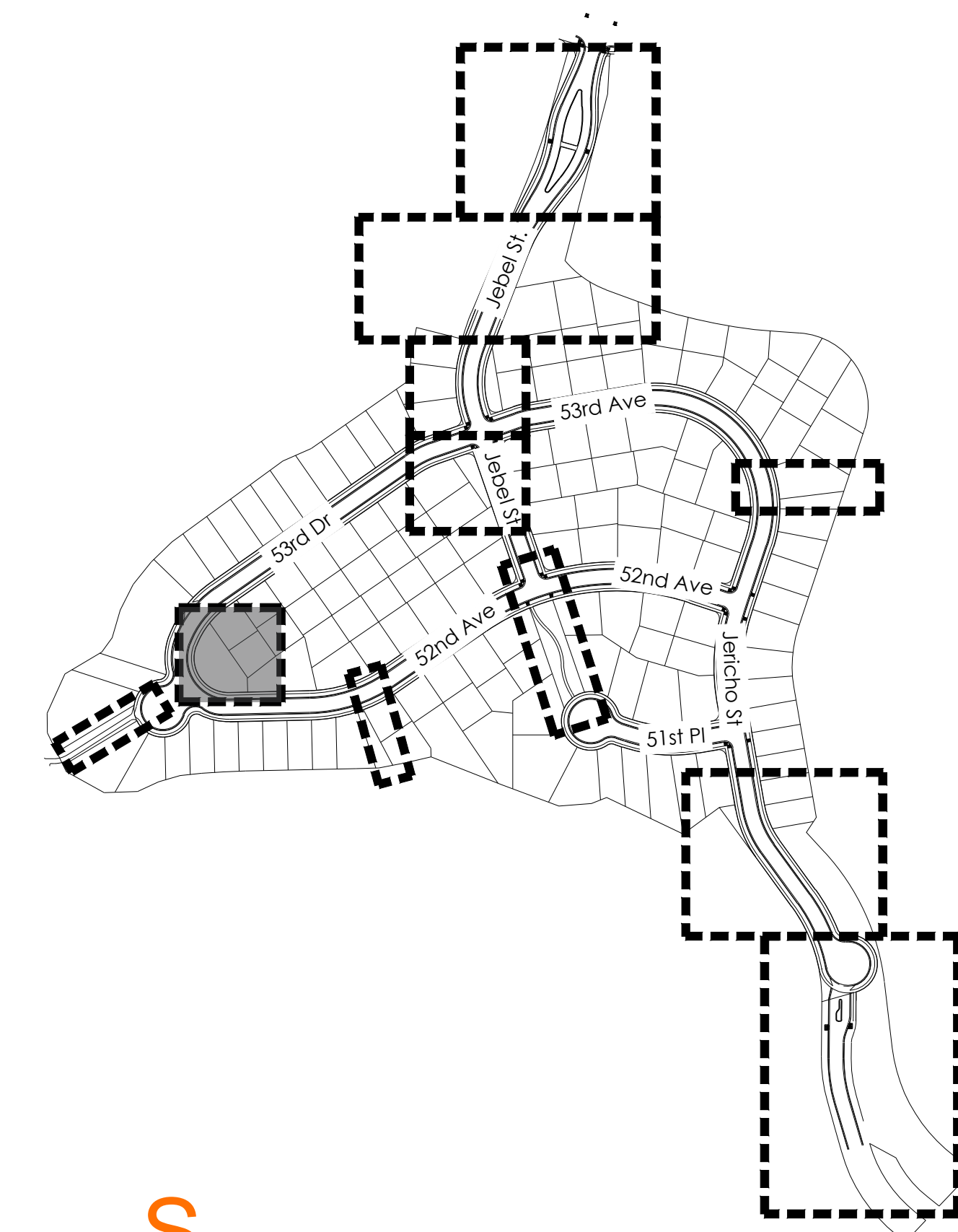
*MAXIMUM HEIGHT FOR PLANTS LOCATED WITHIN THE ROADWAY SIGHT TRIANGLE IS 18 INCHES AS MEASURED FROM THE TOP OF THE CURB.
*OPAQUE OR VISUALLY OBSTRUCTING PERMANENT STRUCTURES ARE NOT PERMITTED WITHIN THE SIGHT TRIANGLE.

Phase II

Small: 1,2,11,12,13
 Medium: 3,4,5,6,7,8,9,10 & 14
 Large: 15 & 16

KEY MAP

N.T.S.



PROJECT NAME

GREEN VALLEY RANCH NO.45
 DENVER, COLORADO
 LANDSCAPE & IRRIGATION

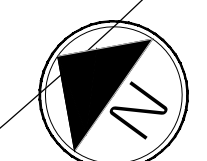
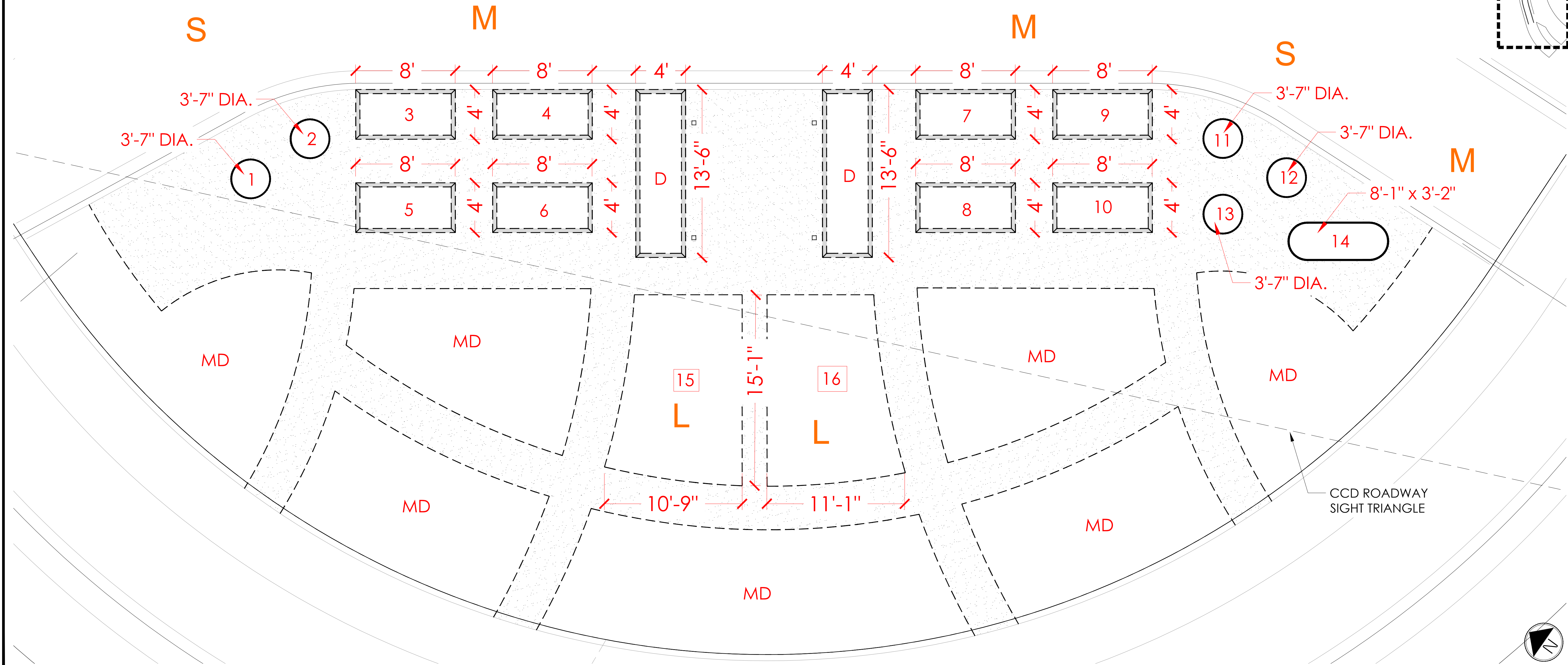
SHEET TITLE

COMMUNITY GARDEN LAYOUT PLAN

SHEET NUMBER

SHEET 1 OF 1

April 08, 2020



Scale: 1/4" = 1'

p:\corkwood master folder\gvr\liling 45_c2-e2\cadd\construction drawings\gvr_45-landscape cds-planting r1_addendum7.dwg